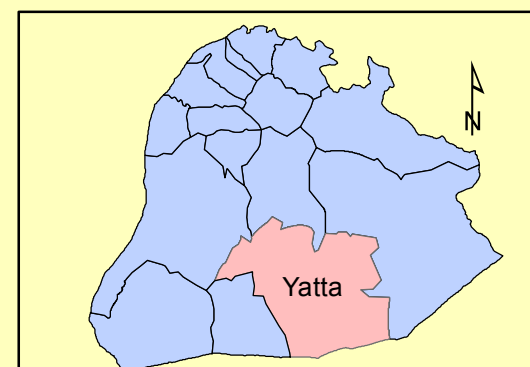




College of Engineering
Department Of Civil and
Architectural Engineering


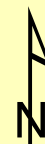
Vulnerability Assessment Of
Yatta Aquifer Using DRASTIC Model

Prepared By:
Shayma Hammash
Lubna Najjar
Walaa Abu Ghazaleh
Date: May, 2019
Coordinate system: Palestine Grid 1923
Projection: Cassini
Data Source:
Hydro- Engineering Consultancy



1 cm = 8 km

Map[7.3]:Distribution Of The Aquifer Media



Scale: 1:50,000

